




# Chiryu City Inland Water Hazard Map

This map takes into account the status of waterworks facility improvements for fiscal year 2024 and estimates potential flood from inland waters and inundation based on simulations of the heavy rain intensity exceeding the sewer plan standards (147 mm per hour, occurring approximately once every 1,000 years).

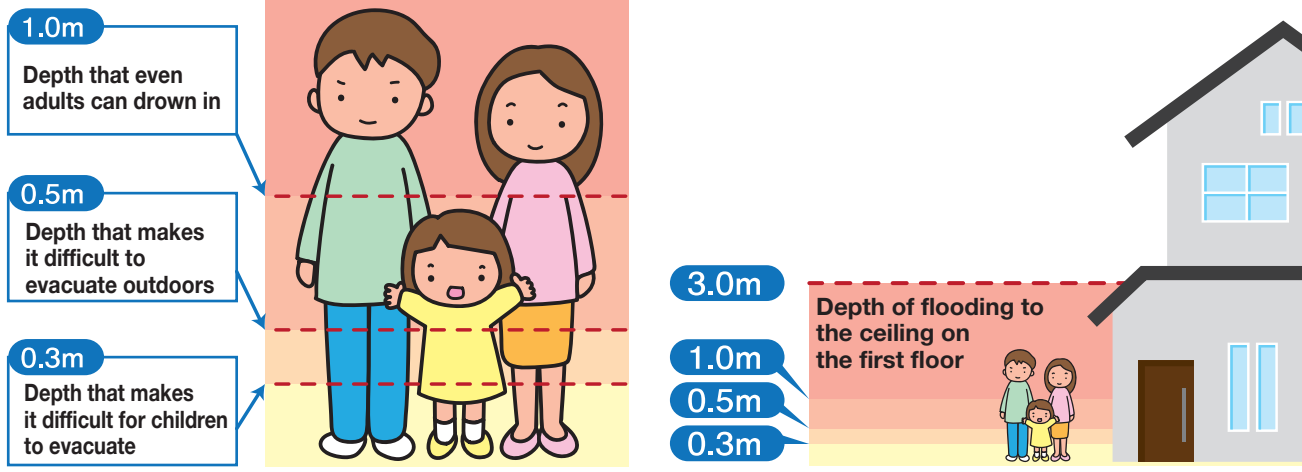
The simulation does not take into account flooding caused by riverbank breaches or overflow (flooding from rivers).

Since waterworks facilities are modeled for this simulation, assumptions may differ due to the effects of drainage facilities other than waterworks facilities, such as ditches and waterways, in sub-prefecture regions where such facilities have not yet been developed.

- This map illustrates the maximum expected inundation area and depth based on the Rainwater Flood Inundation Assumption Map as stipulated in Article 14-2, Paragraph 2 of the Flood Control Act; however, the inundation will not necessarily all occur simultaneously.
- The flood range and flood depth shown on the map are based on calculation results, and depending on how it rains, inundation may occur even in areas where inundation is not expected, or the estimated depth may differ from the actual depth.
- For past inundation areas, please refer to the "Flood Information Map" in Map Aichi or the Aichi Prefecture Integrated Geographic Information System.  
URL: <https://maps.pref.aichi.jp>




## Guidelines for depth of inundation from inland waters



\*Early evacuation is required in areas where the first floor may be flooded.

## Flood depth legend



For details of this map and other language versions (Japanese and Portuguese), please check Chiryu City's Inland Water Hazard Map website.



Legend	
	Administrative boundary
	City hall
	Fire station
	Dangerous areas for evacuation (Underpass, etc.)
	Dangerous areas for evacuation (underground crosswalk)
	Designated evacuation shelter
	Temporary evacuation sites (when wind and flood disasters occur)
	Emergency supplies storehouse
	Flood control warehouse
	Water level station
	Crisis management type water level gauge
	Consideration target range (sewer pipes plan zone)
	Railroad
	Private railroad
	JR
	Kinuura-Toyota road
	National road
	Prefectural road, main regional road
	Class B river (prefecture management)
	Provisional class river (city management)

## List of designated evacuation shelters

No.	Name	Location	Phone
1	Chiryu Elementary School Gymnasium	70 Hanayama, Nakamachi	81-1371
2	Sawatari Elementary School Gymnasium	115 Kobari, Kamishigehara-cho	81-1372
3	Raikoji Elementary School Gymnasium	5-1 Sotoyama, Raikoji-cho	81-1373
4	Chiryu Higashi Elementary School Gymnasium	9-1 Showa	81-3694
5	Chiryu Nishi Elementary School Gymnasium	1-13-2 Torii	82-0575
6	Yatsuda Elementary School Gymnasium	45 Kawaguro, Yatsuda-cho	82-6807
7	Chiryu Minami Elementary School Gymnasium	55-1 Shinbayashi, Shinbayashi-cho	83-0616
8	Chiryu Junior High School Gymnasium	2-4 Hiromi	81-1370
9	Ryuhoku Junior High School Gymnasium	2-2 Higashiyama, Yamayashiki-cho	82-8131
10	Chiryu Minami Junior High School Gymnasium	20-1 Honbayashi, Shinbayashi-cho	82-5155
11	Chiryu High School Gymnasium	2-5-8 Kobo	81-0319
12	Chiryu Higashi High School Gymnasium	18-6 Oyama, Nagashino-cho	82-0568
13	Kamishigehara Nishi Nursery School	60-4 Shirogo, Kamishigehara-cho	82-9246
14	Chiryu Minami Nursery School	35 Shinmei, Yatsuda-cho	81-4056
15	Aizuma Nursery School	8 Nishiki, Aizuma-cho	82-2733
16	Takane Nursery School	218 Takane, Ushida-cho	82-4417
17	Sugi Pharmacy Chiryu Fukushima Arena (Chiryu City Welfare Gymnasium)	10-5 Kusakari, Nishimachi	82-5151
18	Chiryu Cultural Plaza	28-1 Idojiri, Yatsuhashi-cho	83-2673
19	Nishioka Cultural Center	32-1 Nishioka, Nishioka-cho	82-1200
20	Sawatari Community Center	118-6 Kobari, Kamishigehara-cho	83-0676
21	Chiryu City Library	2-3-3 Minamishinchi	83-1131
22	Yatsuhashi Public Housing Meeting Room	8-81 Yamadatani, Yatsuhashi-cho	
23	Showa Children's Center	7-1 Showa	81-1380
24	Kamishigehara Community Center	38 Hongo, Kamishigehara-cho	82-2552
25	Aizuma Community Center	11-3 Nishiki, Aizuma-cho	82-1960
26	Nishinaka Community Center 1	27-2 Tenjin, Nishinaka-cho	83-2367

Please contact Chiryu City Hall (0566-83-1111) or check the "Chiryu City website" for the status of evacuation shelters.

## Temporary evacuation sites (when wind and flood disasters occur)

No.	Name	Location	Phone
A	Shinbayashi Community Center	54-2 Hirakusa, Shinbayashi-cho	82-6932
B	Nanyo District Community Center	2-100 Shinike	82-0097

